



# Hanna-Arbuckle Watershed Enhancement




Site of potential Bennett trough #2 (Northern most end of project area).




Site of potential Bennett trough #1.



## Hanna-Arbuckle Watershed Enhancement



Mitch Ashbeck existing well site with potential trough site #1 in the background.




Ashbeck potential trough site #2.



# Hanna-Arbuckle Watershed Enhancement



Barber existing well with potential Barber trough site #1.




Potential Barber trough site #2 and Potential Ashbeck trough site #3.



# Hanna-Arbuckle Watershed Enhancement



Barber existing well site (Southernmost end of project area).



Potential Barber trough site #3.